



**ZenCycle Croatia**

Yoga Retreats & Mountainbike Adventures



# Trans Slovenia



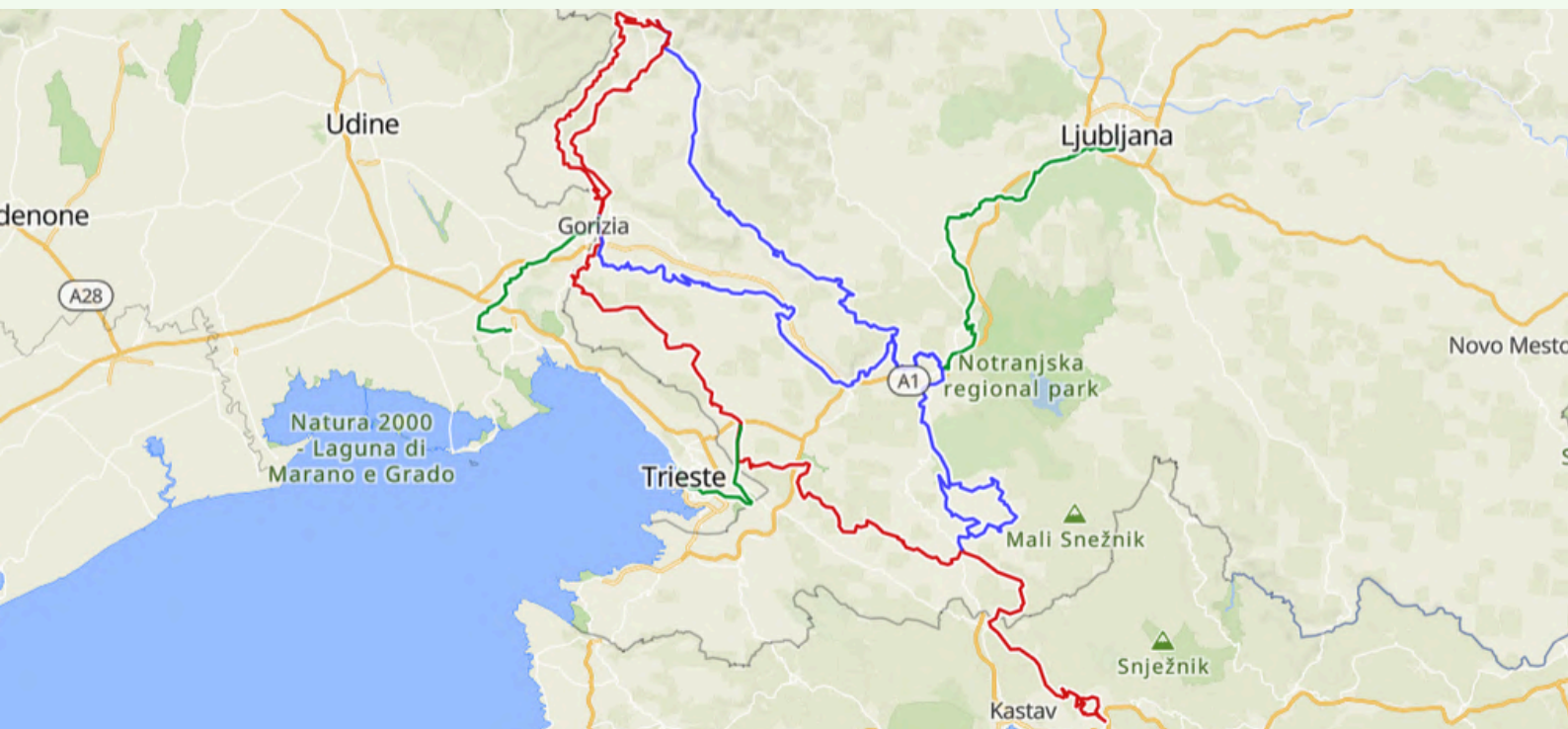
## Trans Slovenia Tolmin - Rijeka

**4 stages**  
**198 km - 3070 hm**  
**Paved: 79% - Unpaved: 21%**

The Trans Slovenia route from Tolmin to Rijeka offers a stunning 4-stage journey through some of the country's most diverse landscapes.

Starting in the alpine Soča Valley, the trail heads south to Nova Gorica and into the rolling vineyards of Goriška Brda. From there, it crosses the dramatic Karst Plateau to Sežana, passing stone villages and the famous Škocjan Caves. The ride continues through remote forests to Ilirska Bistrica, nestled near the wild Snežnik Plateau, before entering Croatia and descending toward the Adriatic coast, ending in the vibrant port city of Rijeka.

Along the way, expect a mix of gravel paths and quiet roads - perfect for adventure seekers looking to experience Slovenia's natural and cultural variety.





# Camping package

We handpick the finest campsites along the road in Slovenia, selected for their perfect location, outstanding service and attention to detail, ensuring a memorable and comfortable camping experience.

\*\*\*\*Additional nights can be booked on request\*\*\*\*



**Picturesque places**



**Out in the wild**




**Toilet & Shower & Elec  
standplaces**



**Awesome views**



**ZenCycle Croatia**  
Yoga Retreats & Mountainbike Adventures



**ZenCycle Croatia**  
Yoga Retreats & Mountainbike Adventures

# What's included

## Slovenia

### Camping Package


#### Start in Tolmin

Start your journey in Tolmin, located in the Julian Alps and wedged between the Soca and Tolminka rivers.



#### Campsites on route

We have selected the best and most beautiful campsites along the route with toilet, shower and cooking facilities.



#### Navigation App/GPX

Navigation map with POI and detailed route plan. Use of 'Ride with GPS' App or GPX for your own navigation system.



#### 24/7 bike assistance

In case of major breakdown or issues that can't be fixed by yourself, we have a 24/7 bike service ready.



#### Transfer to starting point

At the end of your cycling journey, we provide a transfer from Rijeka back to Tolmin or to Ljubljana airport.



#### EUR 299 per person

4 nights @ campsite  
Detailed route with App  
24/7 bike assistance  
Transfer to starting point

**Eat Ride Sleep Repeat**  
**We take care of the rest**





# B&B/Hotel package

We always provide the best B&B's and hotels along the road in Slovenia, carefully selected for their location, service and attention to detail, ensuring a memorable and comfortable stay.

\*\*\*\*Additional nights can be booked on request\*\*\*\*



**Picturesque places**



**Comfortable beds**




**Delicious breakfast**



**Awesome views**



**ZenCycle Croatia**  
Yoga Retreats & Mountainbike Adventures



**ZenCycle Croatia**  
Yoga Retreats & Mountainbike Adventures

# What's included

## Slovenia

### B&B/Hotel Package

#### Start in Tolmin

Start your journey in Tolmin, located in the Julian Alps and wedged between the Soca and Tolminka rivers.



#### B&B's/Hotels on route

We have selected the best and most beautiful B&B's/hotels along the route with breakfast included in the morning.

#### Navigation App/GPX

Navigation map with POI and detailed route plan. Use of 'Ride with GPS' App or GPX for your own navigation system.




#### 24/7 bike assistance

In case of major breakdown or issues that can't be fixed by yourself, we have a 24/7 bike service ready.

#### Transfer to starting point

At the end of your cycling journey, we provide a transfer from Rijeka back to Tolmin or to Ljubljana airport.



#### EUR 499 per person

4 nights @ B&B/Hotel + Breakfast  
Detailed route with App  
24/7 bike assistance  
Transfer to starting point

**Eat Ride Sleep Repeat**  
**We take care of the rest**







**ZenCycle Croatia**  
Yoga Retreats & Mountainbike Adventures

# TRANS SLOVENIA

## 4 STAGES

### STAGE 1: Tolmin - Nova Gorica

- Distance: 41 km
- Paved: 88%
- Elevation: 580 hm
- Unpaved: 12%

### STAGE 2: Nova Gorica - Sezana

- Distance: 53 km
- Paved: 52%
- Elevation: 800 hm
- Unpaved: 48%

### STAGE 3: Sezana - Ilirska Bistrica

- Distance: 54 km
- Paved: 68%
- Elevation: 880 hm
- Unpaved: 32%

### STAGE 4: Ilirska Bistrica - Rijeka

- Distance: 50 km
- Paved: 95%
- Elevation: 810 hm
- Unpaved: 5%

**TOTAL: 198 km - 3070 hm**

